Nationales Netz zur Beobachtung von Grundwasserständen und Quellschüttungen (**NABESS**)

Aare, Grundwasser
Oberwichtrach (BE)

Stationstyp:	Piezometer
Stationsnummer:	BWG 6526
Koordinaten:	610.465 / 187.120
Messperiode:	1985 - aktuell
Vorhandene Daten:	Grundwasserstand (Tagesmittelwerte)

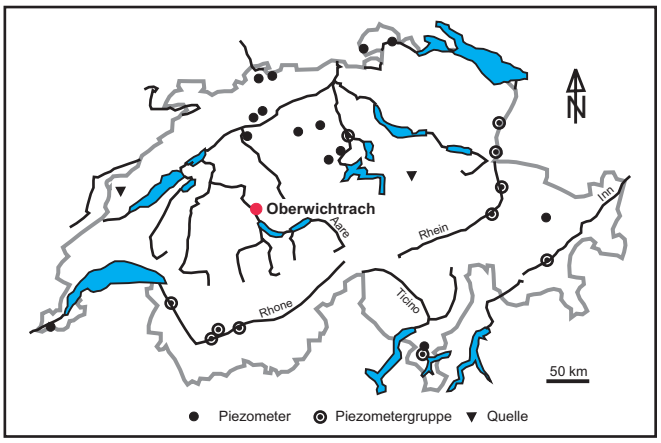

OK-Abstich
532.24 m ü.M.

OK-Terrain
531.00 m ü.M.

530.66 **Maximum**

529.18 **Mittelwert**

528.64 **Minimum**

528.00 m ü.M.

Sandiger, z.T. siltiger Kies

523.00

523.00 m ü.M.

Sandiger Silt

522.00 m ü.M.

519.00 m ü.M.

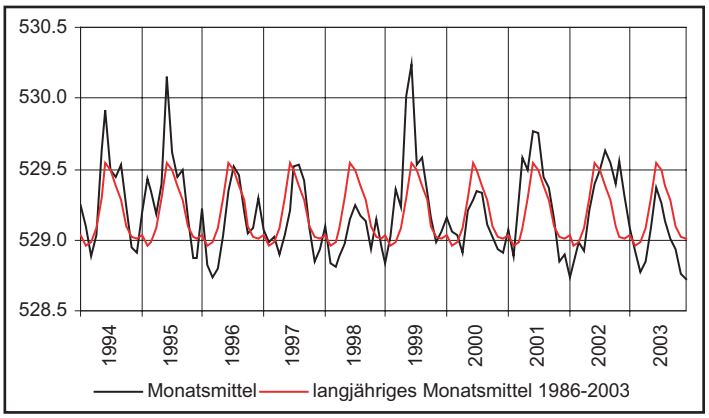

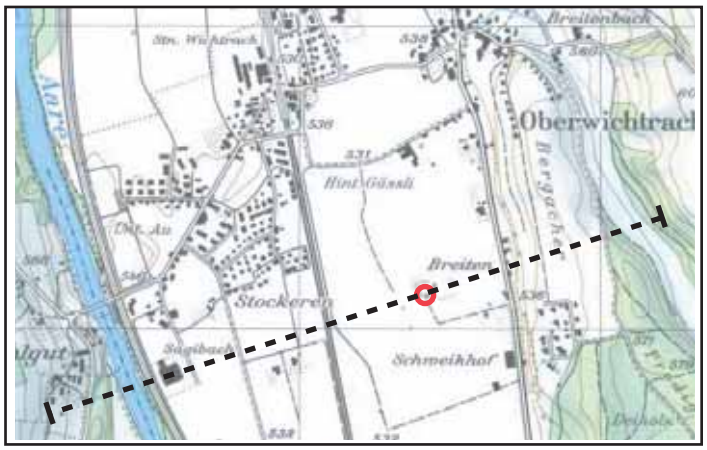

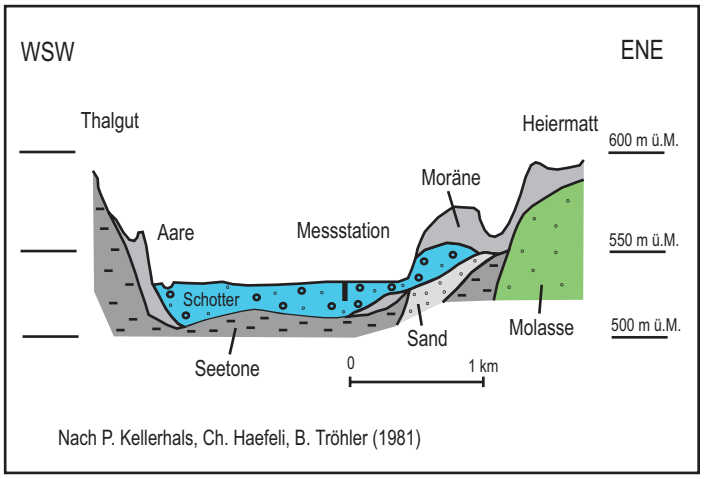

Nach P. Kellerhals, Ch. Haefeli, B. Tröhler (1981)